



A J INSTITUTE OF ENGINEERING AND TECHNOLOGY

NH-66, Kottara Chowki, Mangaluru -575006, Karnataka, INDIA



A Unit of Laxmi Memorial Education Trust®

(Approved by AICTE, New Delhi. Affiliated to Visveswaraya Technological University, Belagavi)

Accredited by NBA (BE: CV, CSE, ECE, ISE, ME)

CLASS ROOM – B 308

FRONT VIEW



Mangaluru, Karnataka, India
7-9/5, Bangrakuloor, Kodikal, Mangaluru, Karnataka 575006, India
Lat 12.914922°
Long 74.828338°
26/06/24 11:25 AM GMT +05:30





A J INSTITUTE OF ENGINEERING AND TECHNOLOGY


NH-66, Kottara Chowki, Mangaluru -575006, Karnataka, INDIA

A Unit of Laxmi Memorial Education Trust®

(Approved by AICTE, New Delhi. Affiliated to Visveswaraya Technological University, Belagavi)

Accredited by NBA (BE: CV, CSE, ECE, ISE, ME)

INNER VIEW PROJECTOR (ICT TOOL)



Mangaluru, Karnataka, India

7-9/5, Bangrakuloor, Kodikal, Mangaluru, Karnataka 575006, India

Lat 12.914563°

Long 74.828738°

26/06/24 11:24 AM GMT +05:30

Google



A J INSTITUTE OF ENGINEERING AND TECHNOLOGY

NH-66, Kottara Chowki, Mangaluru -575006, Karnataka, INDIA

A Unit of Laxmi Memorial Education Trust®

(Approved by AICTE, New Delhi. Affiliated to Visveswaraya Technological University, Belagavi)

Accredited by NBA (BE: CV, CSE, ECE, ISE, ME)



 GPS Map Camera



Mangaluru, Karnataka, India
7-9/5, Bangrakuloor, Kodikal, Mangaluru, Karnataka 575006, India
Lat 12.915022°
Long 74.828417°
26/06/24 11:23 AM GMT +05:30